



**DEPARTMENT OF THE ARMY**  
**LITTLE ROCK DISTRICT, CORPS OF ENGINEERS**  
**POST OFFICE BOX 867**  
**LITTLE ROCK, ARKANSAS 72203-0867**  
[www.swl.usace.army.mil/](http://www.swl.usace.army.mil/)

October 20, 2023

Regulatory Division

FILE No. **SWL-2023-00266**

[REDACTED]  
[REDACTED]  
[REDACTED]  
[REDACTED]

Dear [REDACTED]:

Please refer to your request of September 13, 2023, on behalf of [REDACTED], concerning a waters of the United States determination of tributaries and adjacent wetlands to Little Osage Creek associated with proposed improvements to Greenhouse Road, in parts of sections 2 and 11, T. 19 N., R. 31 W., Bentonville, Benton County, Arkansas. This letter will provide information on the extent of the waters of the United States, including wetlands, on the property and the Department of the Army permit requirements pursuant to Section 404 of the Clean Water Act (33 U.S. Code 1344).

My site evaluation on September 19, 2023, and October 13, 2023, utilizing United States Geological Survey Quadrangle Maps, aerial photography, National Hydrography Dataset, a wetland delineation provided by [REDACTED], and the Natural Resources Conservation Service Benton County Soil Survey, revealed that the property contains areas that meet the definition of wetlands and waters of the United States, as determined by the 1987 Corps of Engineers Wetlands Delineation Manual, Eastern Mountains and Piedmont Region Supplement, appropriate guidance, and Department of the Army regulations. Approximately 7.79 acres of wetlands and 3,347 linear feet of stream were identified. The approximate location of these areas is shown on the enclosed map of the site.

This letter contains an Approved Jurisdictional Determination for your proposed project. If you object to this determination, you may request an administrative appeal under Corps regulations at 33 Code of Federal Regulations (CFR) Part 331. Enclosed you will find a Notification of Appeals Process (NAP) fact sheet and Request for Appeal (RFA) form. If you request to appeal this determination you must submit a completed RFA form to the Southwestern Division Office at the following address:

Administrative Appeals Review Officer (CESWD-PD-O)  
U.S. Army Corps of Engineers  
1100 Commerce Street, Suite 831  
Dallas, Texas 75242-1317

In order for an RFA to be accepted by the Corps, the Corps must determine that it is complete, that it meets the criteria for appeal under 33 CFR Part 331.5, and that it has been received by the Division Office within 60 days of the date of the NAP. Should you decide to submit an RFA form, it must be received at the above address by December 19, 2023.

It is not necessary to submit an RFA form to the Division Office if you do not object to the determination in this letter.

This approved jurisdictional determination is valid for a period of 5 years from the date of this letter unless new information warrants revision of the determination before the expiration date.

Please be advised that the discharge of dredged or fill material in waters of the United States, including wetlands, requires a Department of the Army permit prior to beginning work in most situations. A permit is required pursuant to Section 404 of the Clean Water Act and Corps of Engineers implementing regulations, 33 CFR 320 - 332. The clearing of wetlands with mechanized equipment; landleveling; construction of ditches, dikes, and dams; placement of fill to raise the elevation of a site; and stabilization of banks are examples of activities that routinely require a permit. All of these activities involve the discharge of dredged or fill material in waters of the United States.

In the event you wish to apply for a permit, please visit our website at <https://www.swl.usace.army.mil/Missions/Regulatory/Applying-for-a-Permit/>. The website contains DA application forms and instructions. It also briefly describes the Corps regulatory process. Please note the drawing requirements and checklist. These instructions are designed to insure the submittal of a good, understandable application and drawings of your project. Plan and cross section drawings should be in a scaled printable format. Our acceptance of an application does not necessarily mean it will be approved. Note that you can either submit your application electronically to the general regulatory email inbox at [ceswl-regulatory@usace.army.mil](mailto:ceswl-regulatory@usace.army.mil) or hardcopy postal mail.

The delineation included herein has been conducted to identify the location and extent of the aquatic resource boundaries and/or the jurisdictional status of aquatic resources for purposes of the Clean Water Act for the particular site identified in this request. This delineation and/or jurisdictional determination may not be valid for the Wetland Conservation Provisions of the Food Security Act of 1985, as amended. If you or your tenant are USDA program participants, or anticipate participation in USDA programs, you should discuss the applicability of a certified wetland determination with the local USDA service center, prior to starting work.

Your cooperation in the Regulatory Program is appreciated. If you have any questions, please contact me at [REDACTED] and refer to No. **SWL-2023-00266**.

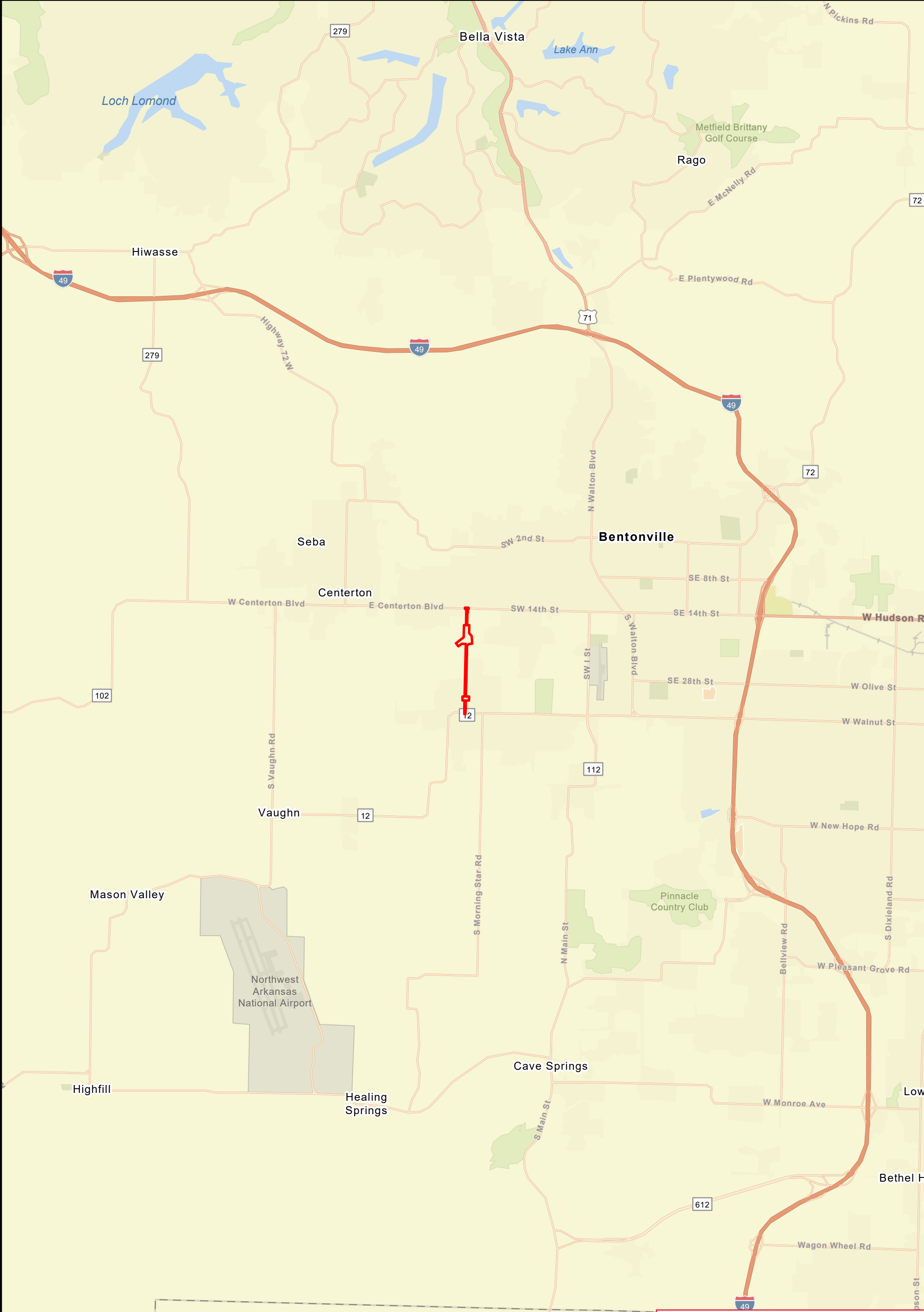
Sincerely,


  
Project Manager

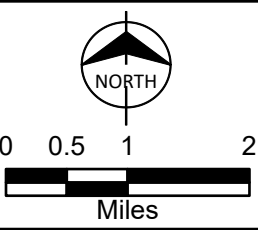
Enclosures

CERTIFIED MAIL - RETURN RECEIPT REQUESTED

cc:  
Beaver Lake PO  
Ch, Regulatory Enf

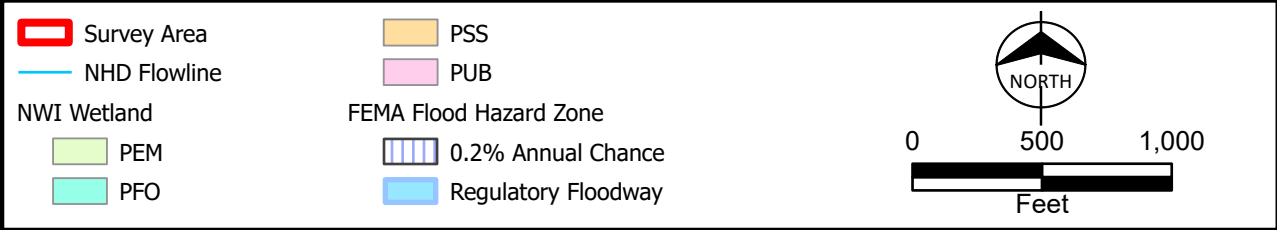
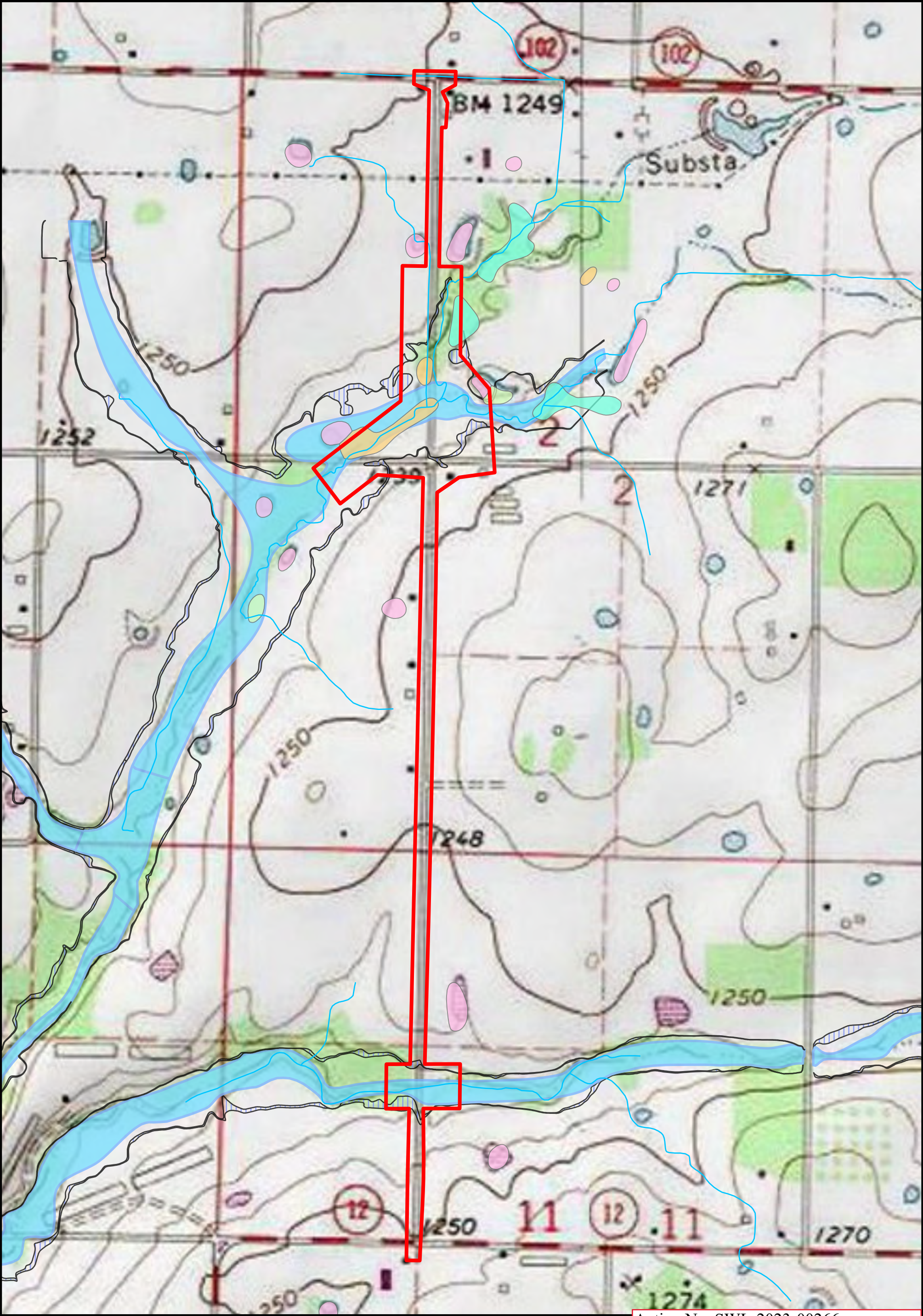


 Survey Area



Action No. SWL-2023-00266  
Bentonville, Arkansas  
Greenhouse Road Improvements  
Sections 2 and 11, T. 19, N., R. 31 W.  
October 2023      Page 1 of 5





Action No. SWL-2023-00266  
Bentonville, Arkansas  
Greenhouse Road Improvements  
Sections 2 and 11, T. 19, N., R. 31 W.  
October 2023      Page 2 of 5





Survey Area

Sample Plot

Ephemeral

Intermittent

PFO

NORTH

0

100

200

Feet

BURNS

McDO

Action No. SWL-2023-00266

Bentonville, Arkansas

Greenhouse Road Improvements

Sections 2 and 11, T. 19, N., R. 31 W.

October 2023

Page 3 of 5





Action No. SWL-2023-00266  
Bentonville, Arkansas  
Greenhouse Road Improvements  
Sections 2 and 11, T. 19, N., R. 31 W.  
October 2023      Page 4 of 5





Survey Area

Classification

Perennial

NORTH

0100200

Feet

BURNS  
MCDONNELL

Action No. SWL-2023-00266

Bentonville, Arkansas

Greenhouse Road Improvements

Sections 2 and 11, T. 19, N., R. 31 W.

October 2023

Page 5 of 5